



















Download the **Where Giants Gather** journey map for activities and highlights of Whangarei Heads.

-  Shops
-  Dining
-  GAS
-  Toilets
-  Information
-  A.T.M
-  Boat Ramp
-  Swimming
-  Surfing
-  Snorkelling
-  Kayaking
-  Fitness
-  Walks
-  Golf
-  Adventure Park
-  Horse Riding



discoverwhangareiheads.nz

With its subtropical climate and natural unspoiled beauty, the Whangarei Heads Peninsula is the jewel of the North and is ideally located as the base for your stay in Northland. Make sure you explore all there is to offer during your visit. For transport, activities, services and accommodation on the Whangarei Heads Peninsula go to: discoverwhangareiheads.nz

© Copyright - Discover Whangarei Heads Tourism Group Inc. Print 3/2018

